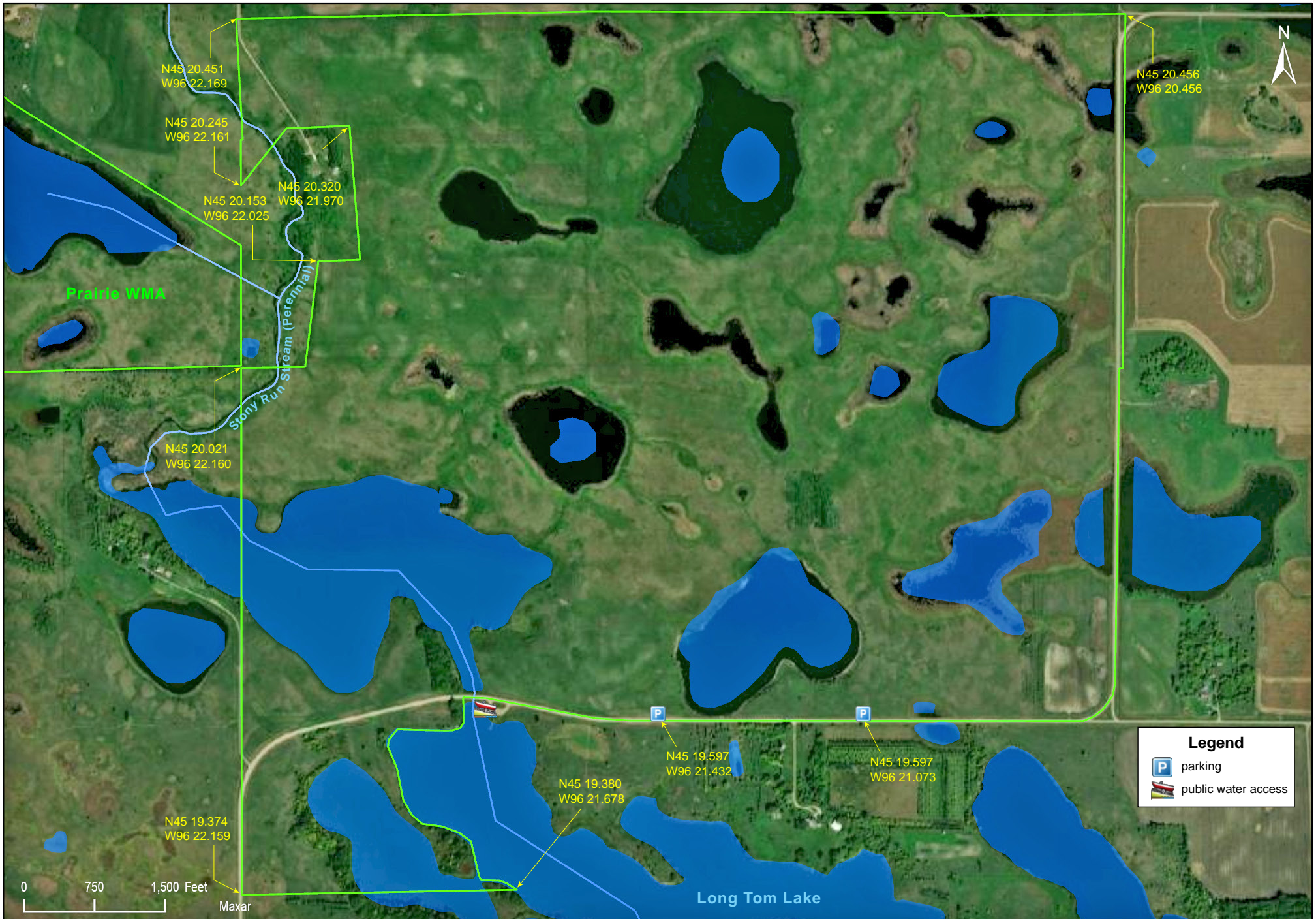


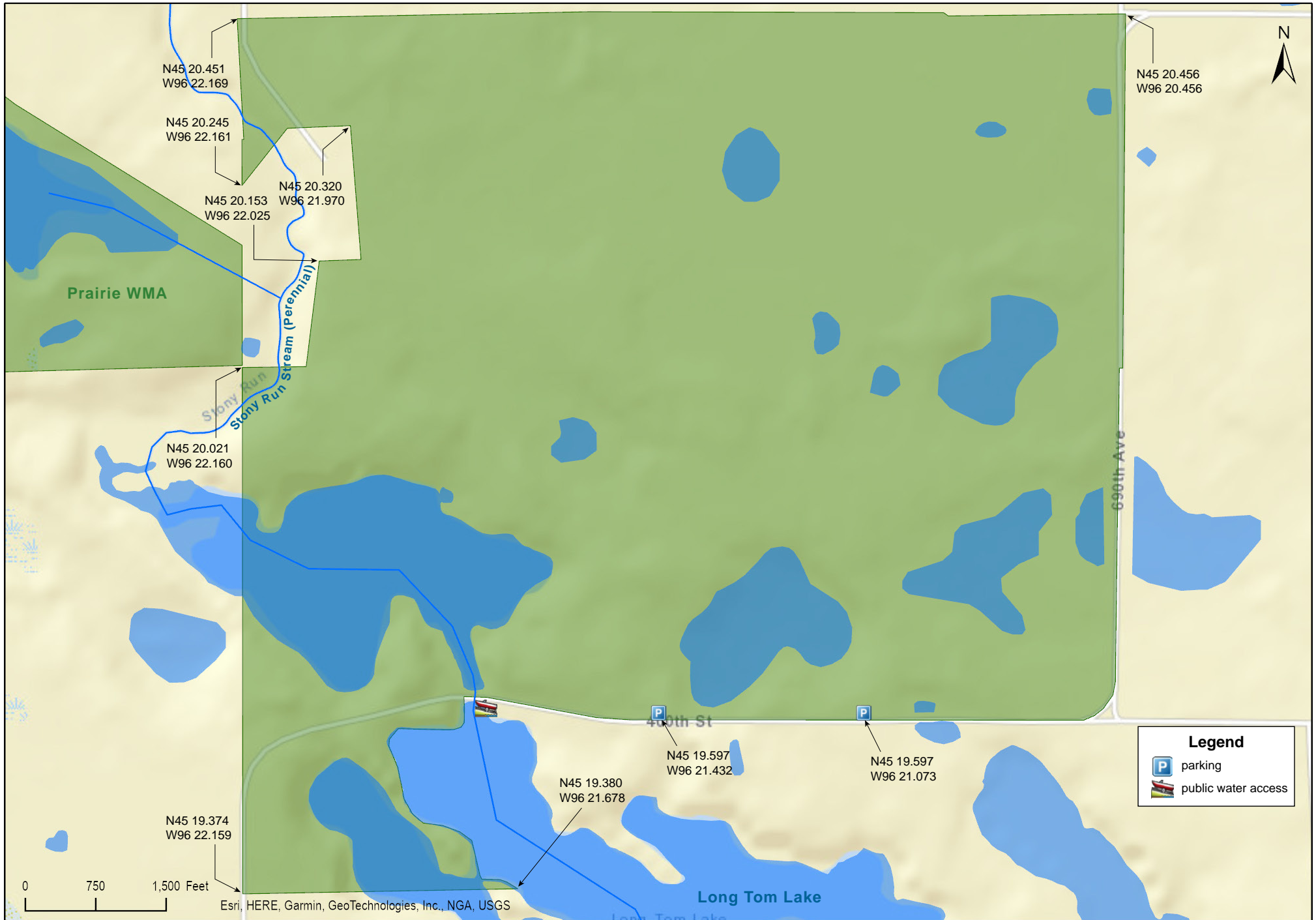
Victory WMA

Big Stone County



Victory WMA

Big Stone County



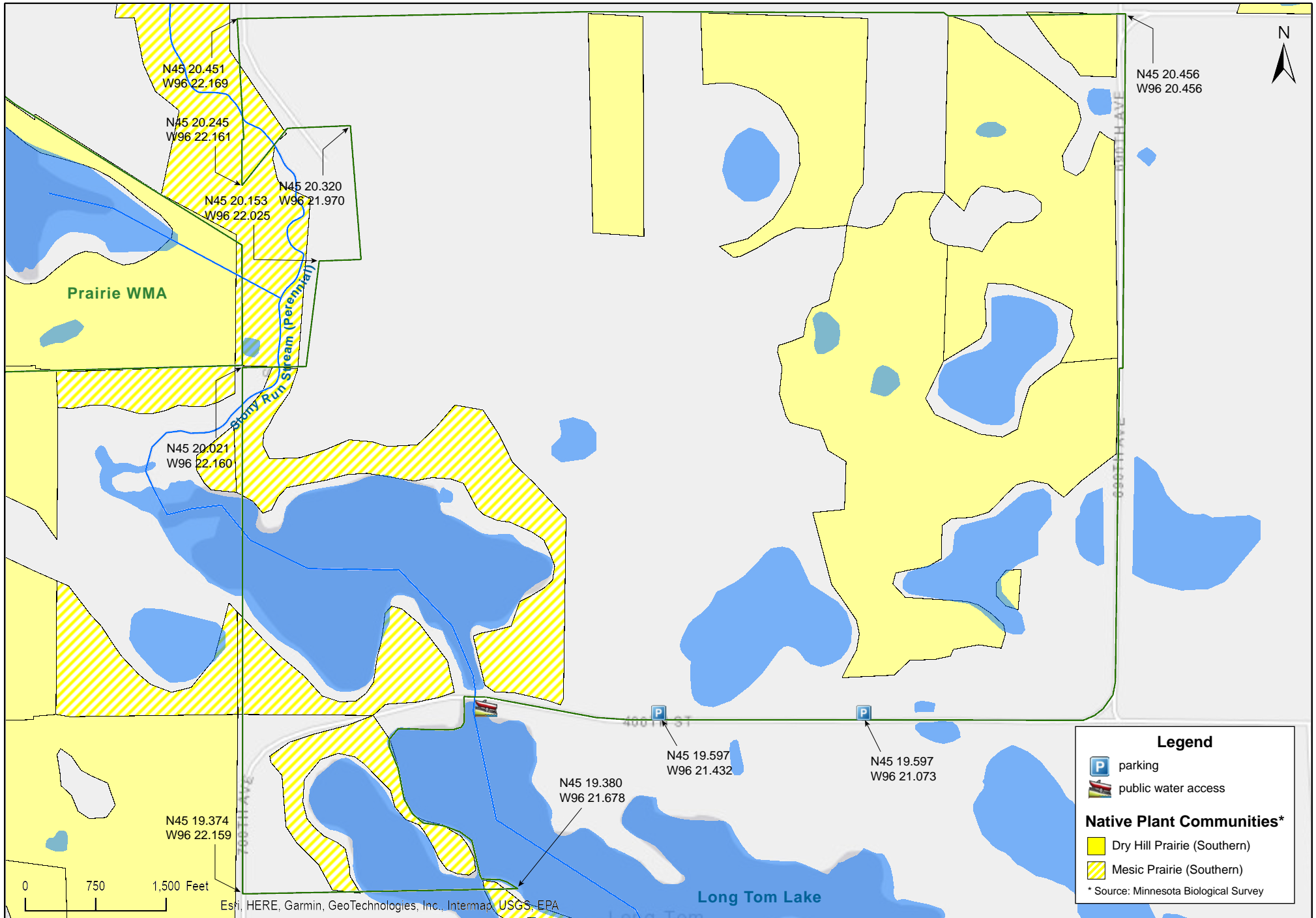
Victory WMA

Big Stone County



Victory WMA

Big Stone County



Esri, HERE, Garmin, GeoTechnologies, Inc., Intermap, USGS, EPA

Legend

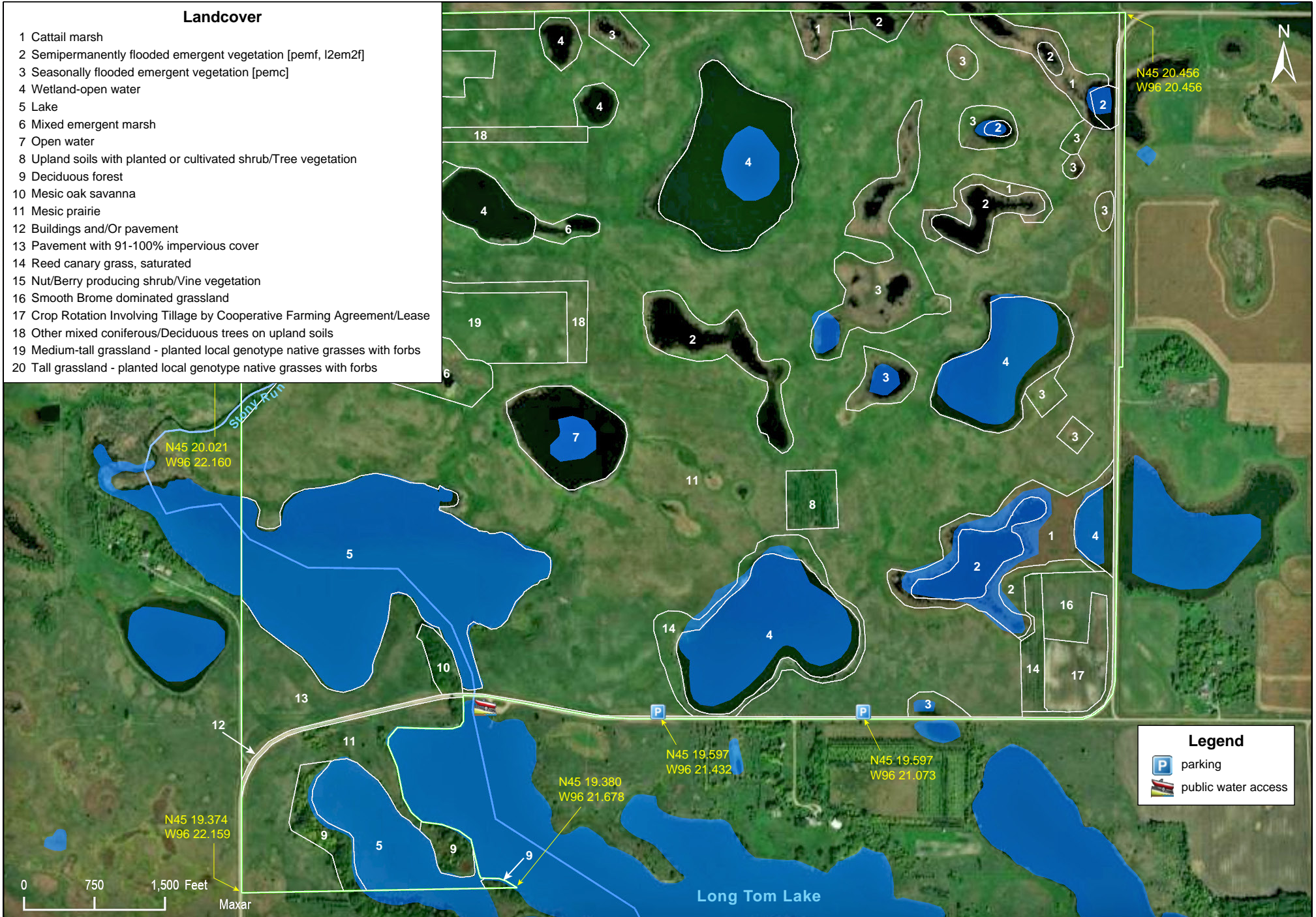
- parking
- public water access

Native Plant Communities*

- Dry Hill Prairie (Southern)
- Mesic Prairie (Southern)

* Source: Minnesota Biological Survey





Victory WMA

Directions and Notes from Minnesota DNR

Directions

From Ortonville, go 3 miles E on US 12 then 2 miles N on Co Rd 67.

Notes from MinnesotaSeasons.com

Parking

There are two parking lots on the north side of County Road 67 at the south boundary of the WMA. Both have a natural/grass surface and are mowed for parking.

N45 19.597, W96 21.432

N45 19.597, W96 21.073

DISCLAIMER OF WARRANTIES AND LIMITATIONS OF LIABILITY

MinnesotaSeasons.com, The Nature Conservancy, U.S. Department of Agriculture, Forest Service, U.S. Fish and Wildlife Service, the state of Minnesota, the Minnesota Department of Natural Resources, and their employees, make no representations or warranties, express or implied, with respect to the use of or reliance on the data provided herewith, regardless of its format or means of transmission. There are no guarantees or representations to the user as to the accuracy, currency, completeness, suitability or reliability of this data for any purpose. THE USER ACCEPTS THE DATA AND/OR SOFTWARE "AS IS" AND ASSUMES ALL RISKS ASSOCIATED WITH ITS USE.

IN NO EVENT SHALL MINNESOTASEASONS.COM, TNC, USDA-FS, USFWS, OR MNDNR BE LIABLE FOR ANY DIRECT, INDIRECT, INCIDENTAL, SPECIAL, EXEMPLARY, OR CONSEQUENTIAL DAMAGES (INCLUDING, BUT NOT LIMITED TO, PROCUREMENT OF SUBSTITUTE GOODS OR SERVICES; LOSS OF USE, DATA, OR PROFITS; OR BUSINESS INTERRUPTION) HOWEVER CAUSED AND ON ANY THEORY OF LIABILITY, WHETHER IN CONTRACT, STRICT LIABILITY, OR TORT (INCLUDING NEGLIGENCE OR OTHERS) ARISING IN ANY WAY OUT OF THE USE OF THIS DATA, EVEN IF ADVISED OF THE POSSIBILITY OF SUCH DAMAGE OR FOR ANY CLAIM BY ANY OTHER PARTY.

Your use of the data is acceptance on your part of the terms and conditions set forth herein.